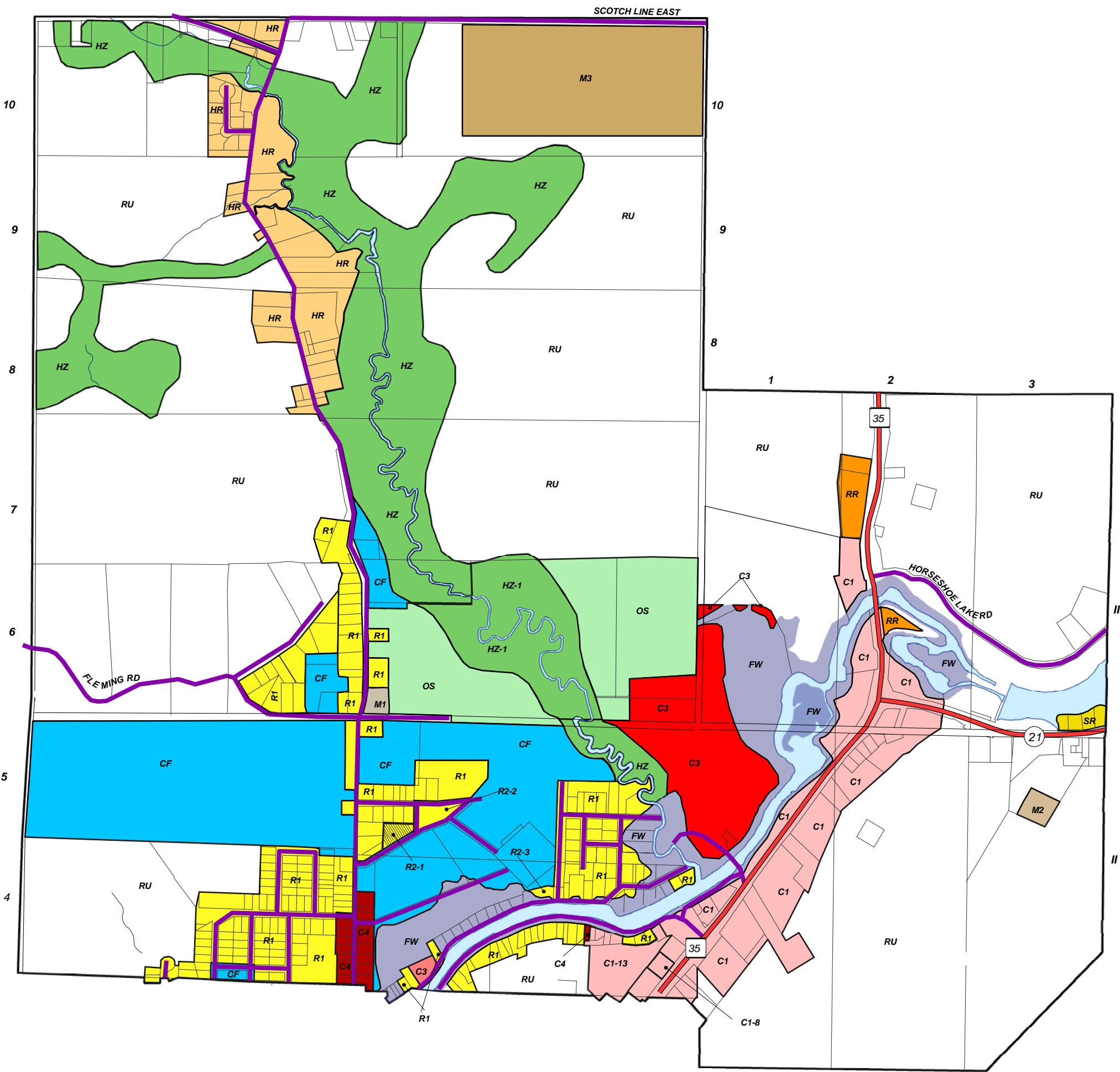
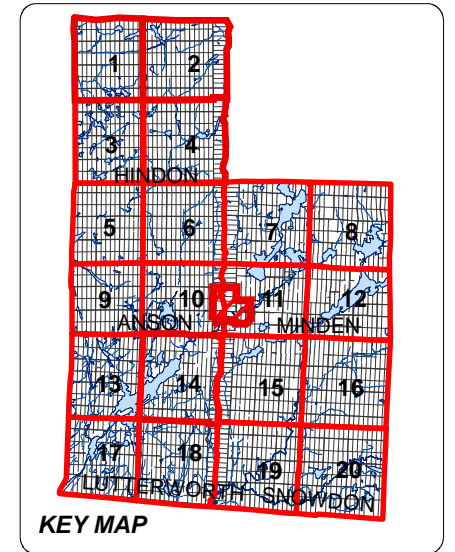
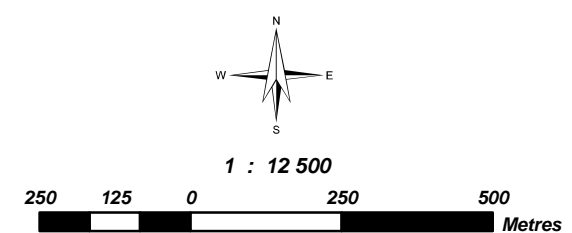


**TOWNSHIP OF MINDEN HILLS
ZONING BY-LAW 06-10
MINDEN URBAN AREA
SCHEDULE '21'**



LEGEND			
HZ	HAZARD LAND	C3	RECREATIONAL COMMERCIAL
FW	FLOODWAY	C4	VILLAGE COMMERCIAL
OS	OPEN SPACE	M1	GENERAL INDUSTRIAL
RU	RURAL	M2	EXTRACTIVE INDUSTRIAL
R1	RESIDENTIAL TYPE ONE	M3	WASTE DISPOSAL INDUSTRIAL
R2	RESIDENTIAL TYPE TWO	LOTS-CONCESSIONS	
HR	HAMLET RESIDENTIAL	35	HIGHWAYS
RR	RURAL RESIDENTIAL	1	COUNTY ROADS
SR	SHORELINE RESIDENTIAL	TOWNSHIP ROADS	
CF	COMMUNITY FACILITY	PRIVATE ROADS	
C1	HIGHWAY COMMERCIAL	HUNT CAMPS	
C2	GENERAL COMMERCIAL		

**SCHEDULE 21 TO BY-LAW NO. 06-10
AS AMENDED
CONSOLIDATED TO - MARCH 31, 2008**



Projection - Transverse Mercator
NAD 1983 UTM ZONE 17N

NOTE:
This map is for general illustration purposes only.
For boundary interpretations, please contact the
Township of Minden Hills, Planning Department.



Base Map Source:
Municipal Property Assessment Corporation - Assessment Maps
Robert Lehman Planning Consultants Ltd.