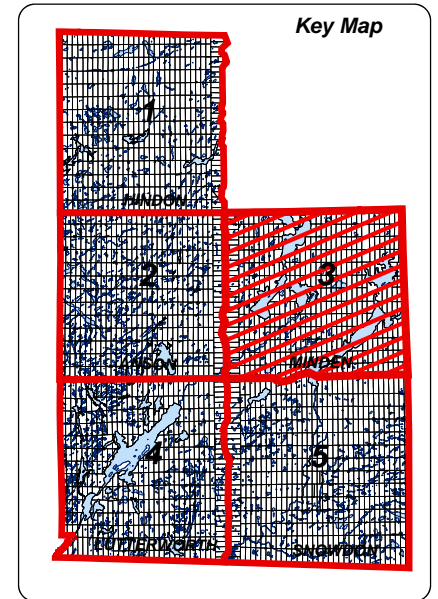


**TOWNSHIP OF MINDEN HILLS
OFFICIAL PLAN**

**GEOGRAPHIC TOWNSHIP OF MINDEN
SCHEDULE B3**



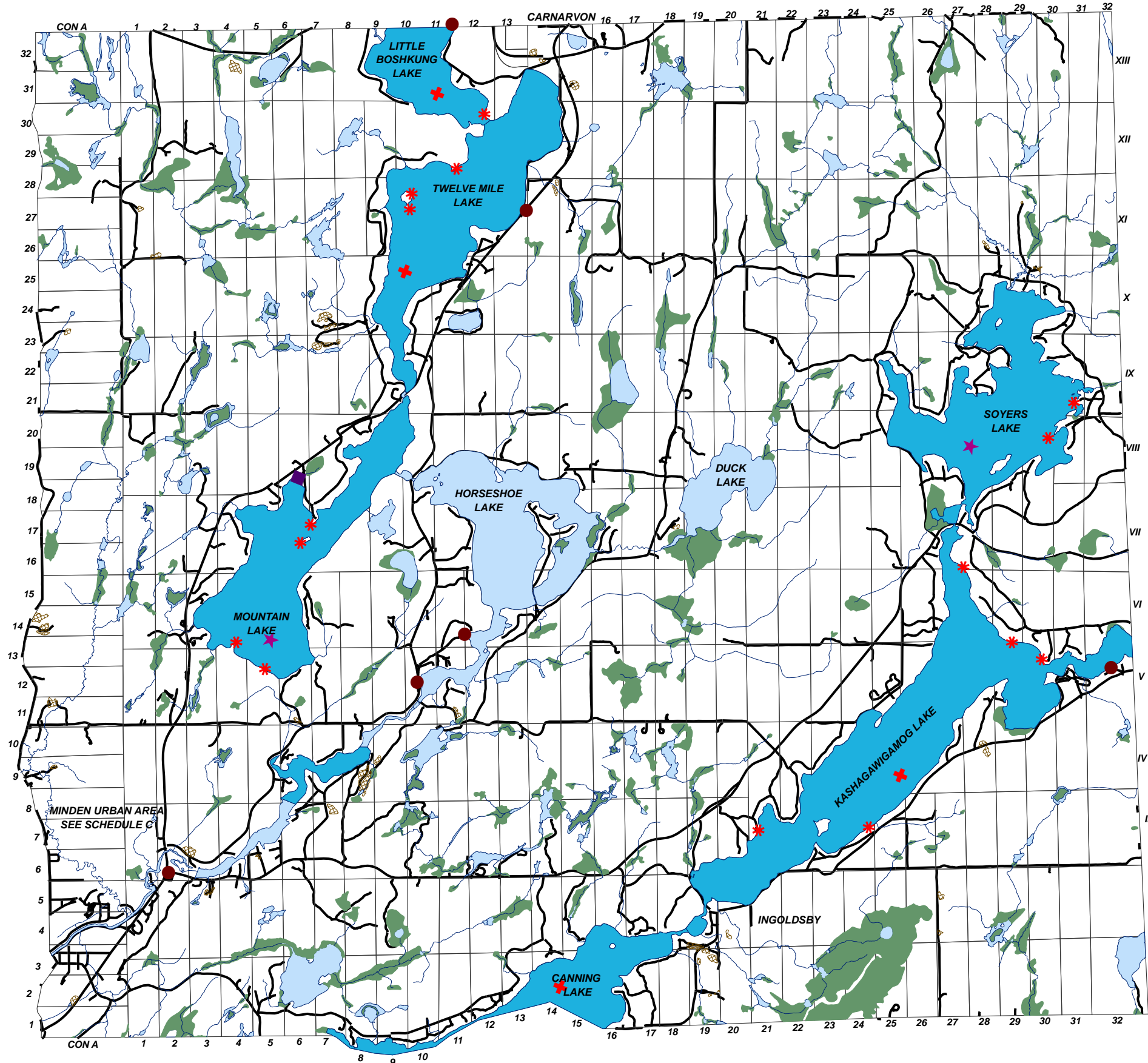

LEGEND

- * Lake Trout Spawning Area
 - ▲ Fish Sanctuary
 - MNR Access Point
 - Municipal Access Points
 - ▨ Aggregate Resources
 - ▨ Ontario Living Legacy Sites
 - ▨ Moose Early Wintering Area
 - ▨ Deer Yard (Stratum 1)
 - ▨ Deer Wintering Area (Stratum 2)
 - Wetlands
 - Lakes
- THERMAL WATER TEMPERATURES CAPACITY LEVELS
- Cold Water
 - At Capacity
 - ★ Near Capacity

OFFICE CONSOLIDATION
TO - OCTOBER 31, 2007



1 : 60 000



BASE MAP SOURCE:
MNR NRVIS Mapping, 2002
Municipal Property Assessment Corporation - Assessment Maps
Ministry of Northern Development and Mines
Haliburton County - Distribution of Sand & Gravel Deposits

NOTE:
This Map Is For General Illustration Purposes ONLY.
For Boundary Interpretations, Please Contact The
Township Of Minden Hills Planning Department.

