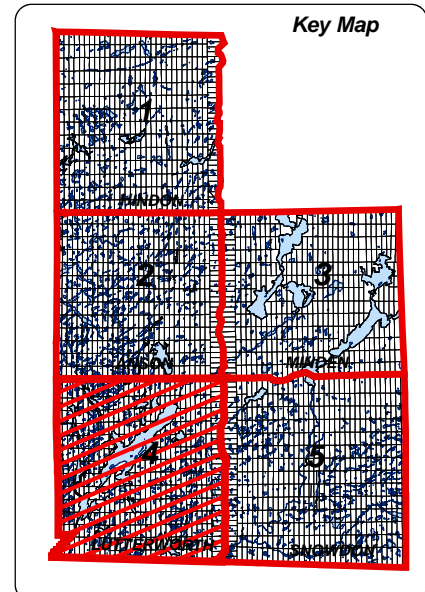
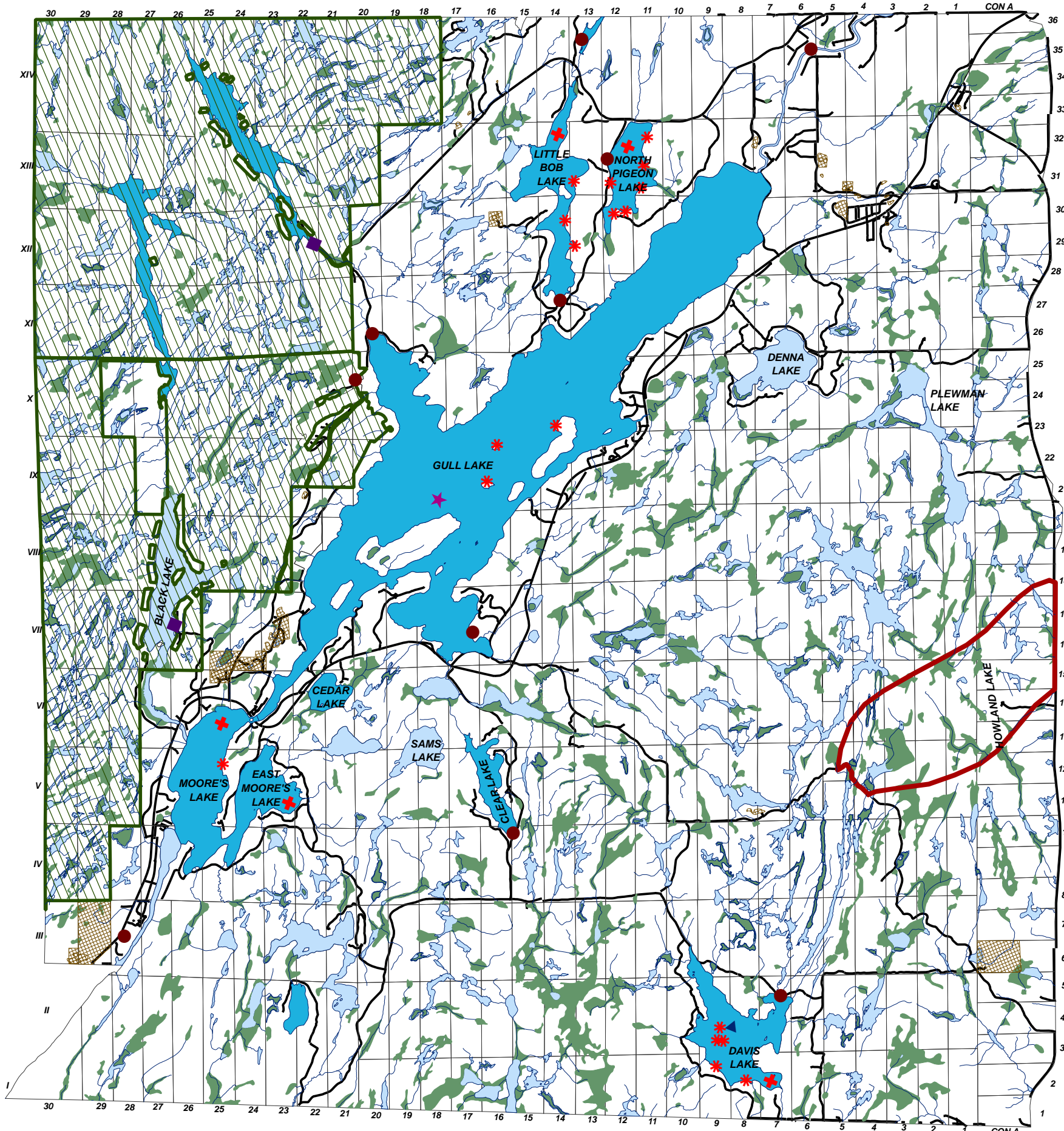


**TOWNSHIP OF MINDEN HILLS  
OFFICIAL PLAN**

**GEOGRAPHIC TOWNSHIP OF LUTTERWORTH  
SCHEDULE B4**



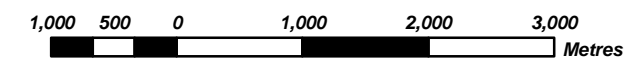
**LEGEND**

- \* Lake Trout Spawning Area
  - ▲ Fish Sanctuary
  - MNR Access Point
  - Municipal Access Points
  - ▨ Aggregate Resources
  - ▨ Ontario Living Legacy Sites
  - ▨ Moose Early Wintering Area
  - ▨ Deer Yard (Stratum 1)
  - ▨ Deer Wintering Area (Stratum 2)
  - Wetlands
  - Lakes
- THERMAL WATER TEMPERATURES**
- Cold Water
- CAPACITY LEVELS**
- ⊕ At Capacity
  - ★ Near Capacity

**OFFICE CONSOLIDATION  
TO - OCTOBER 31, 2007**



1 : 60 000



BASE MAP SOURCE:  
MNR NRVIS Mapping, 2002  
Municipal Property Assessment Corporation - Assessment Maps  
Ministry of Northern Development and Mines  
Haliburton County - Distribution of Sand & Gravel Deposits

NOTE:  
This Map Is For General Illustration Purposes ONLY.  
For Boundary Interpretations, Please Contact The  
Township Of Minden Hills Planning Department.

