


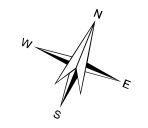
**TOWNSHIP OF MINDEN HILLS
OFFICIAL PLAN**
**GEOGRAPHIC TOWNSHIP OF SNOWDON
SCHEDULE B5**




LEGEND

- Lake Trout Spawning Area
 - Fish Sanctuary
 - MNR Access Point
 - Municipal Access Points
 - Aggregate Resources
 - Ontario Living Legacy Sites
 - Moose Early Wintering Area
 - Deer Yard (Stratum 1)
 - Deer Wintering Area (Stratum 2)
 - Wetlands
 - Lakes
- THERMAL WATER TEMPERATURES**
 Cold Water
- CAPACITY LEVELS**
 At Capacity
 Near Capacity

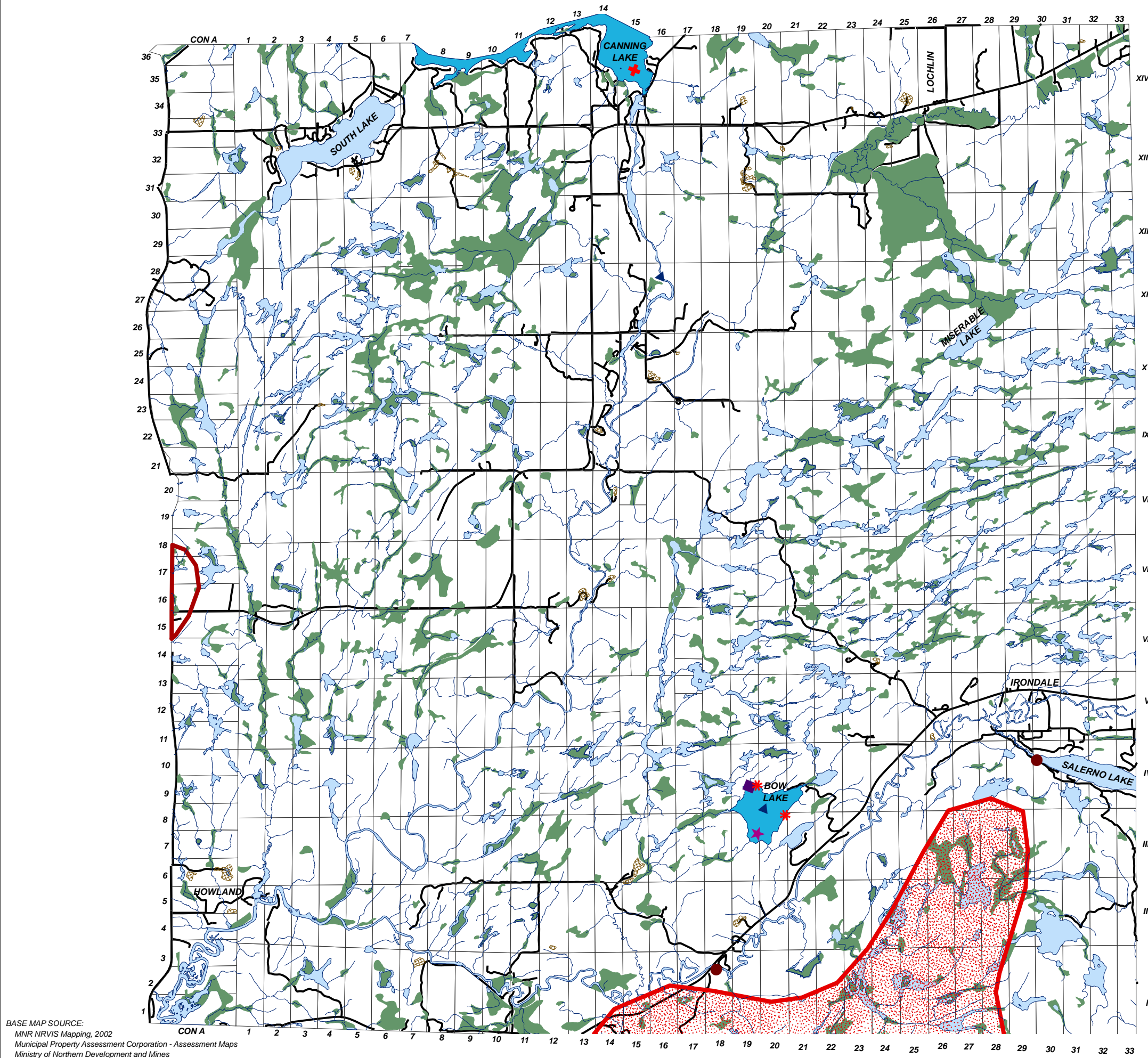
**OFFICE CONSOLIDATION
TO - OCTOBER 31, 2007**



1 : 60 000



NOTE:
This Map Is For General Illustration Purposes ONLY.
For Boundary Interpretations, Please Contact The
Township Of Minden Hills Planning Department.



BASE MAP SOURCE:
MNR NRVIS Mapping, 2002
Municipal Property Assessment Corporation - Assessment Maps
Ministry of Northern Development and Mines
Haliburton County - Distribution of Sand & Gravel Deposits