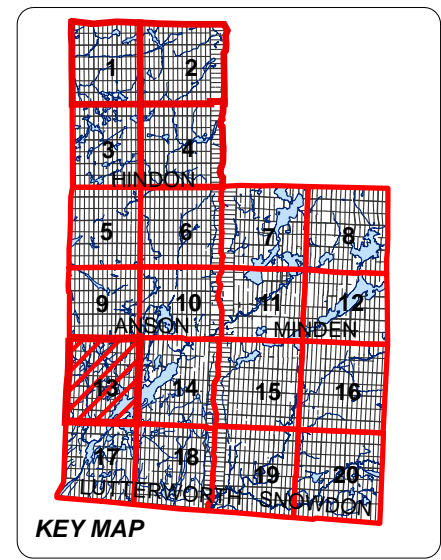
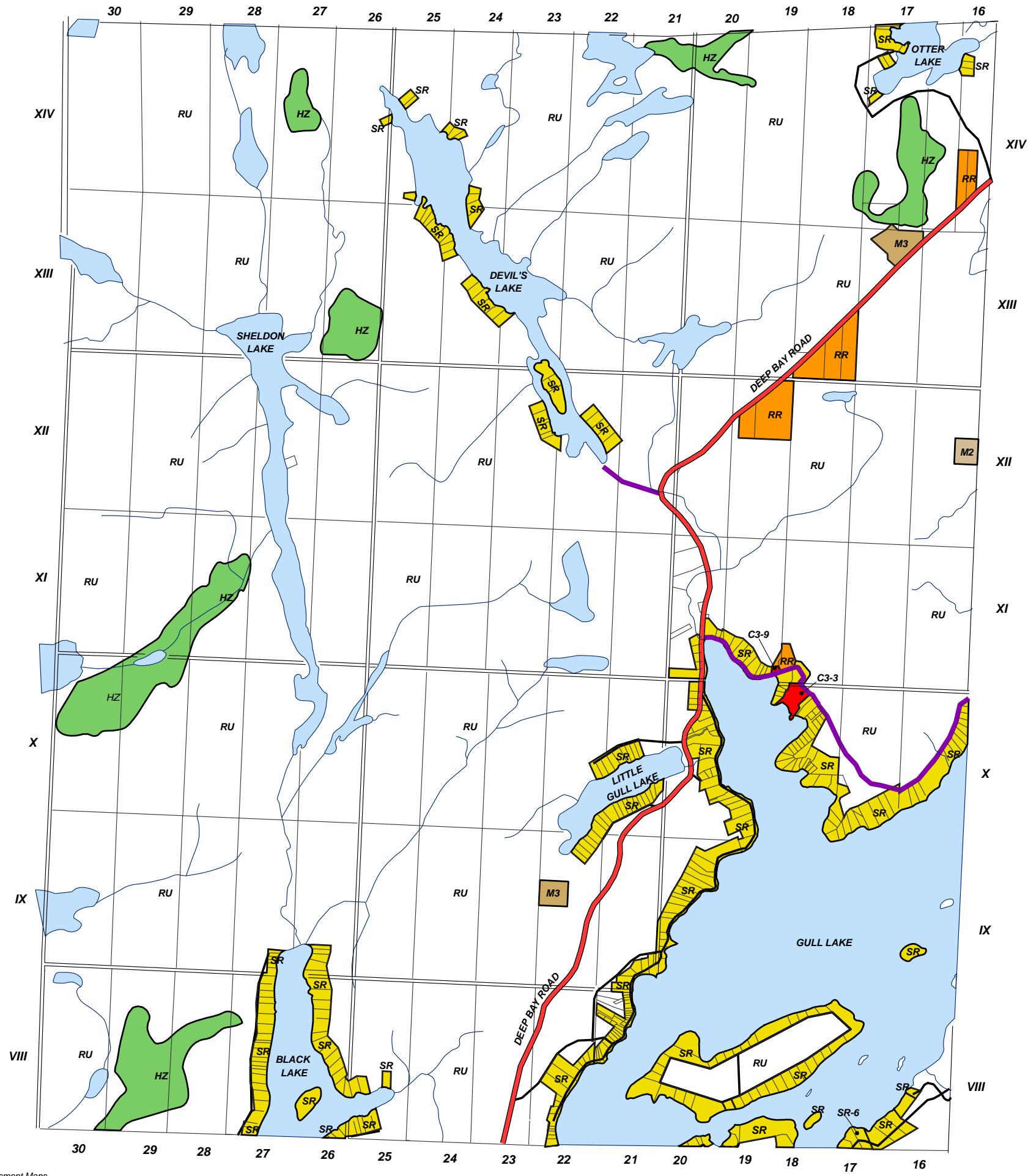


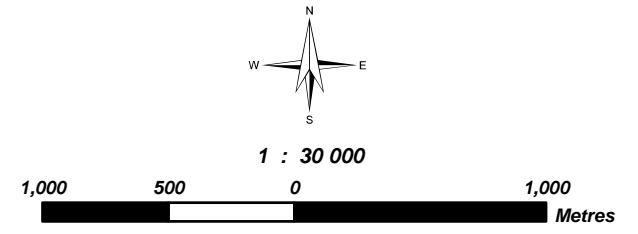
**TOWNSHIP OF MINDEN HILLS  
ZONING BY-LAW 06-10  
GEOGRAPHIC TOWNSHIP OF LUTTERWORTH  
SCHEDULE '13'**



**LEGEND**

HZ HAZARD LAND	C4 VILLAGE COMMERCIAL
FW FLOODWAY	M1 GENERAL INDUSTRIAL
OS OPEN SPACE	M2 EXTRACTIVE INDUSTRIAL
RU RURAL	M3 WASTE DISPOSAL INDUSTRIAL
HR HAMLET RESIDENTIAL	LOTS-CONCESSIONS
RR RURAL RESIDENTIAL	35 HIGHWAYS
SR SHORELINE RESIDENTIAL	1 COUNTY ROADS
CF COMMUNITY FACILITY	TOWNSHIP ROADS
C1 HIGHWAY COMMERCIAL	PRIVATE ROADS
C2 GENERAL COMMERCIAL	HUNT CAMPS
C3 RECREATIONAL COMMERCIAL	

**SCHEDULE 13 TO BY-LAW NO. 06-10  
AS AMENDED  
CONSOLIDATED TO - MARCH 31, 2008**



Base Map Source:  
Municipal Property Assessment Corporation - Assessment Maps  
Robert Lehman Planning Consultants Ltd.  
McDermott & Associates Limited

NOTE:  
This map is for general illustration purposes only.  
For boundary interpretations, please contact the  
Township of Minden Hills, Planning Department.

