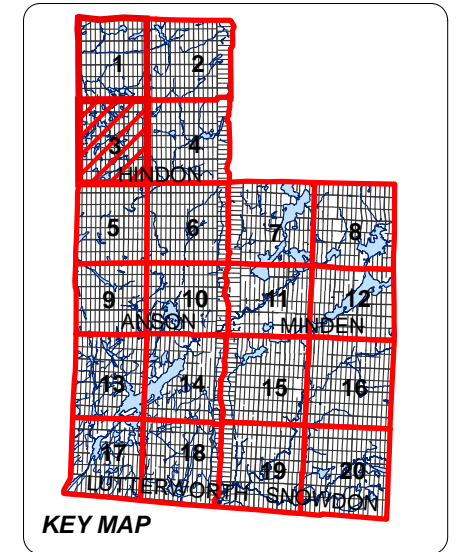
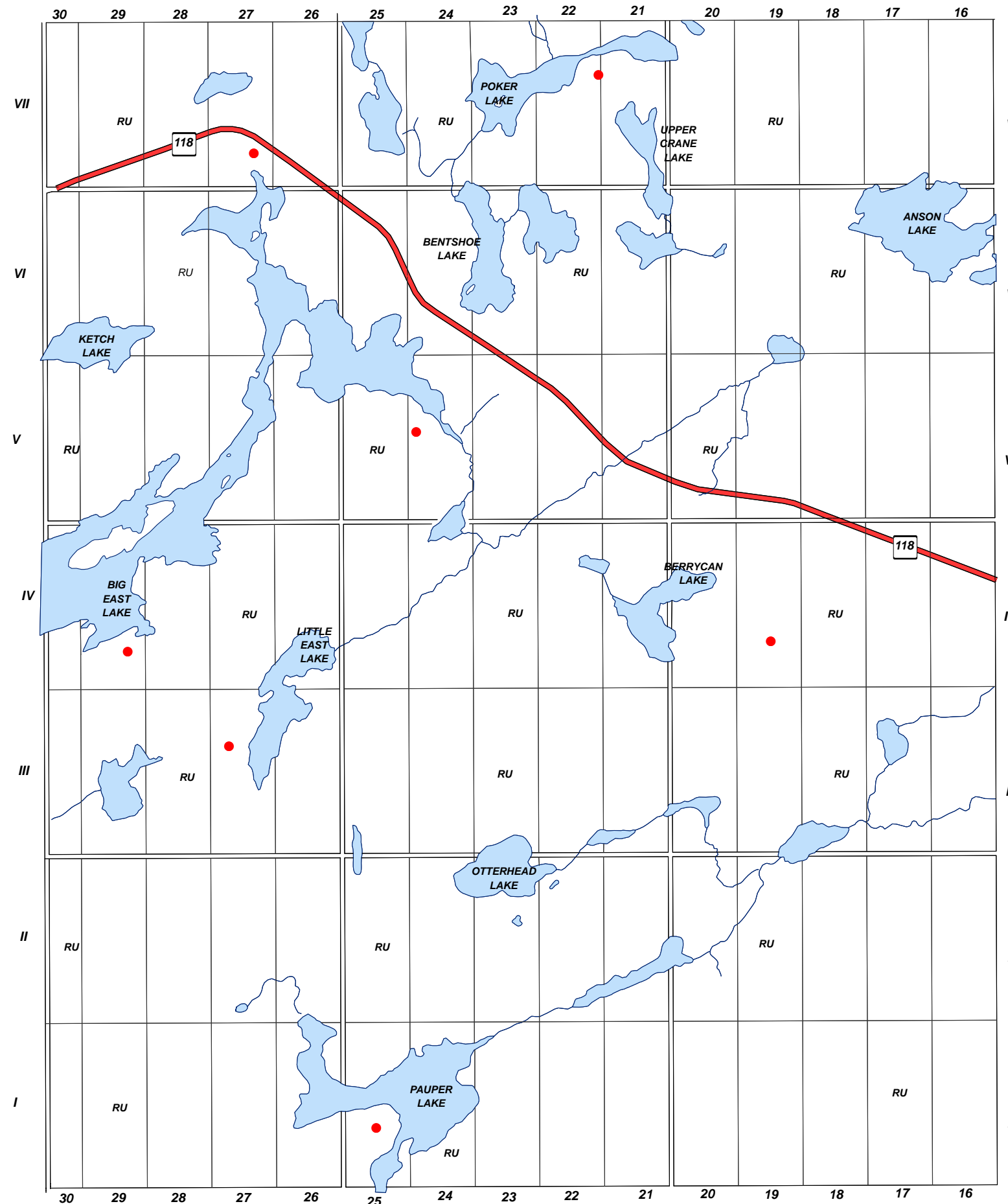


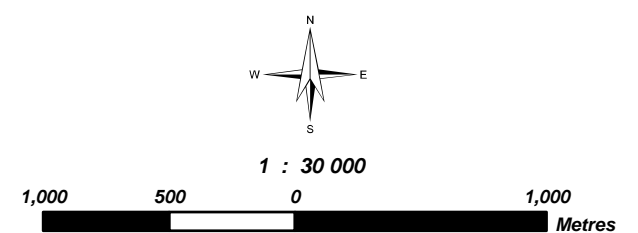
**TOWNSHIP OF MINDEN HILLS  
ZONING BY-LAW 06-10  
GEOGRAPHIC TOWNSHIP OF HINDON  
SCHEDULE '3'**



**LEGEND**

<span style="background-color: #90EE90; border: 1px solid black; display: inline-block; width: 15px; height: 10px;"></span> HZ HAZARD LAND	<span style="background-color: #FF0000; border: 1px solid black; display: inline-block; width: 15px; height: 10px;"></span> C4 VILLAGE COMMERCIAL
<span style="background-color: #ADD8E6; border: 1px solid black; display: inline-block; width: 15px; height: 10px;"></span> FW FLOODWAY	<span style="background-color: #D3D3D3; border: 1px solid black; display: inline-block; width: 15px; height: 10px;"></span> M1 GENERAL INDUSTRIAL
<span style="background-color: #90EE90; border: 1px solid black; display: inline-block; width: 15px; height: 10px;"></span> OS OPEN SPACE	<span style="background-color: #D3D3D3; border: 1px solid black; display: inline-block; width: 15px; height: 10px;"></span> M2 EXTRACTIVE INDUSTRIAL
<span style="background-color: #FFFFFF; border: 1px solid black; display: inline-block; width: 15px; height: 10px;"></span> RU RURAL	<span style="background-color: #D3D3D3; border: 1px solid black; display: inline-block; width: 15px; height: 10px;"></span> M3 WASTE DISPOSAL INDUSTRIAL
<span style="background-color: #FFD700; border: 1px solid black; display: inline-block; width: 15px; height: 10px;"></span> HR HAMLET RESIDENTIAL	<span style="border-bottom: 1px solid black; width: 15px; display: inline-block;"></span> LOTS-CONCESSIONS
<span style="background-color: #FF8C00; border: 1px solid black; display: inline-block; width: 15px; height: 10px;"></span> RR RURAL RESIDENTIAL	<span style="border-bottom: 2px solid black; width: 15px; display: inline-block;"></span> 35 HIGHWAYS
<span style="background-color: #FFFF00; border: 1px solid black; display: inline-block; width: 15px; height: 10px;"></span> SR SHORELINE RESIDENTIAL	<span style="border: 1px solid black; border-radius: 50%; width: 10px; height: 10px; display: inline-block;"></span> 1 COUNTY ROADS
<span style="background-color: #00BFFF; border: 1px solid black; display: inline-block; width: 15px; height: 10px;"></span> CF COMMUNITY FACILITY	<span style="border-bottom: 2px solid purple; width: 15px; display: inline-block;"></span> TOWNSHIP ROADS
<span style="background-color: #F08080; border: 1px solid black; display: inline-block; width: 15px; height: 10px;"></span> C1 HIGHWAY COMMERCIAL	<span style="border-bottom: 1px solid black; width: 15px; display: inline-block;"></span> PRIVATE ROADS
<span style="background-color: #FF6347; border: 1px solid black; display: inline-block; width: 15px; height: 10px;"></span> C2 GENERAL COMMERCIAL	<span style="color: red; font-size: 10px;">•</span> HUNT CAMPS
<span style="background-color: #FF0000; border: 1px solid black; display: inline-block; width: 15px; height: 10px;"></span> C3 RECREATIONAL COMMERCIAL	

**SCHEDULE 3 TO BY-LAW NO. 06-10  
AS AMENDED  
CONSOLIDATED TO - MARCH 31, 2008**



Projection - Transverse Mercator  
NAD 1983 UTM ZONE 17N

NOTE:  
This map is for general illustration purposes only.  
For boundary interpretations, please contact the  
Township of Minden Hills, Planning Department.

