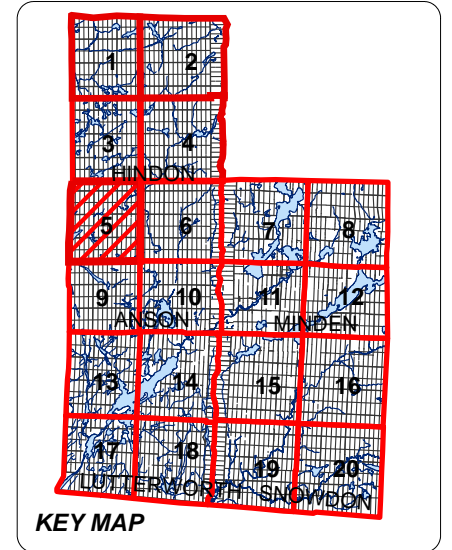
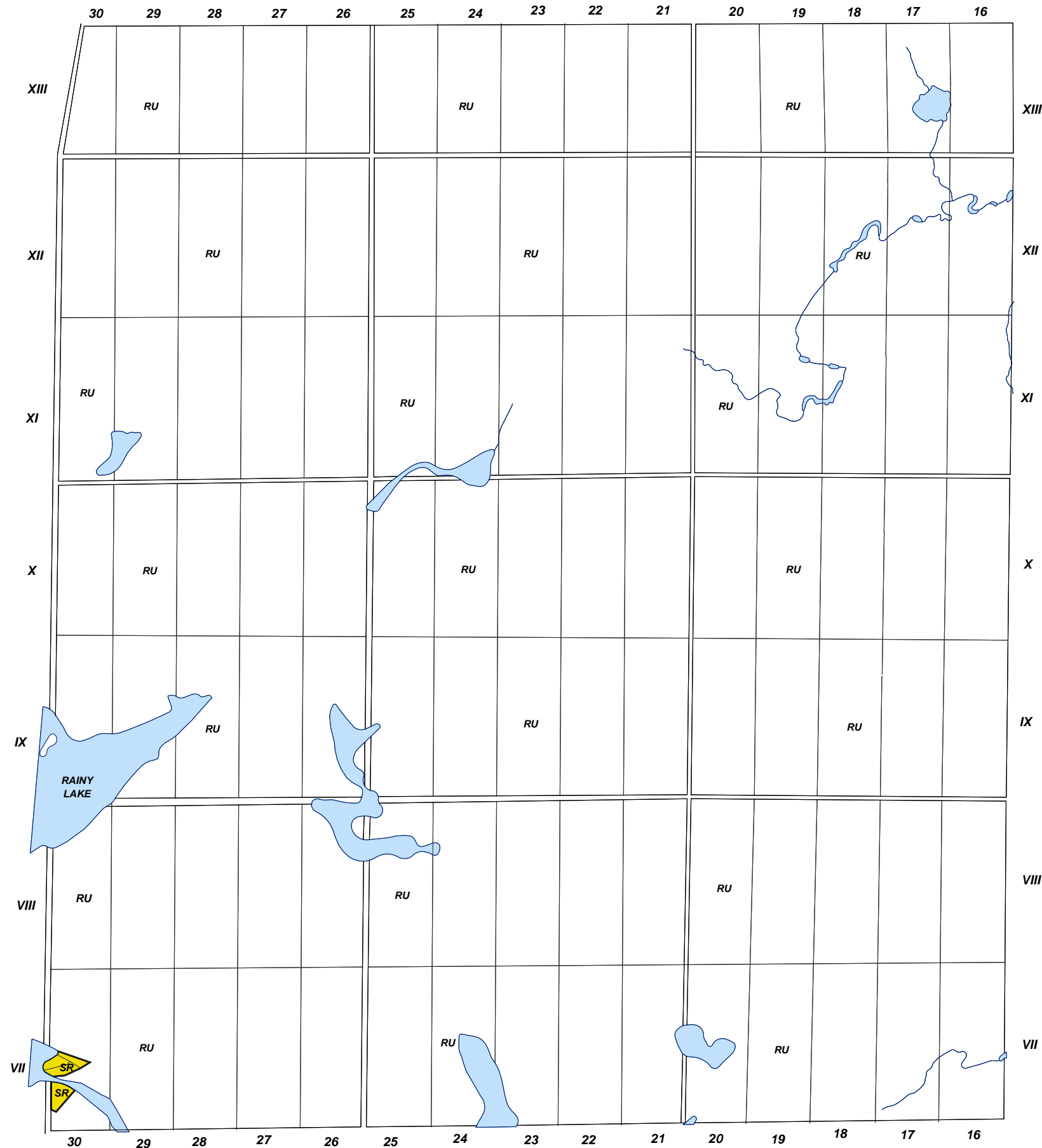


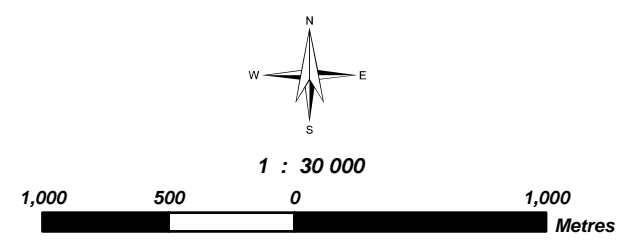
**TOWNSHIP OF MINDEN HILLS
ZONING BY-LAW 06-10
GEOGRAPHIC TOWNSHIP OF ANSON
SCHEDULE '5'**



LEGEND

 HZ HAZARD LAND	 C4 VILLAGE COMMERCIAL
 FW FLOODWAY	 M1 GENERAL INDUSTRIAL
 OS OPEN SPACE	 M2 EXTRACTIVE INDUSTRIAL
 RU RURAL	 M3 WASTE DISPOSAL INDUSTRIAL
 HR HAMLET RESIDENTIAL	 LOTS-CONCESSIONS
 RR RURAL RESIDENTIAL	 35 HIGHWAYS
 SR SHORELINE RESIDENTIAL	 1 COUNTY ROADS
 CF COMMUNITY FACILITY	 TOWNSHIP ROADS
 C1 HIGHWAY COMMERCIAL	 PRIVATE ROADS
 C2 GENERAL COMMERCIAL	• HUNT CAMPS
 C3 RECREATIONAL COMMERCIAL	

**SCHEDULE 5 TO BY-LAW NO. 06-10
AS AMENDED
CONSOLIDATED TO - MARCH 31, 2008**



Projection - Transverse Mercator
NAD 1983 UTM ZONE 17N

NOTE:
This map is for general illustration purposes only.
For boundary interpretations, please contact the
Township of Minden Hills, Planning Department.

